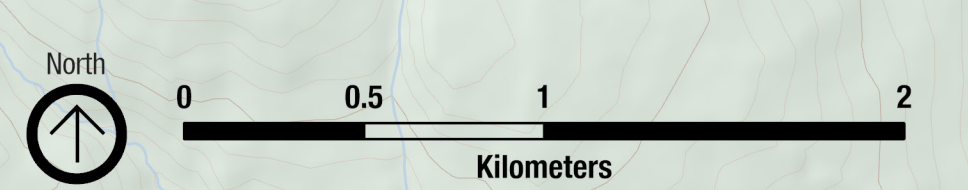
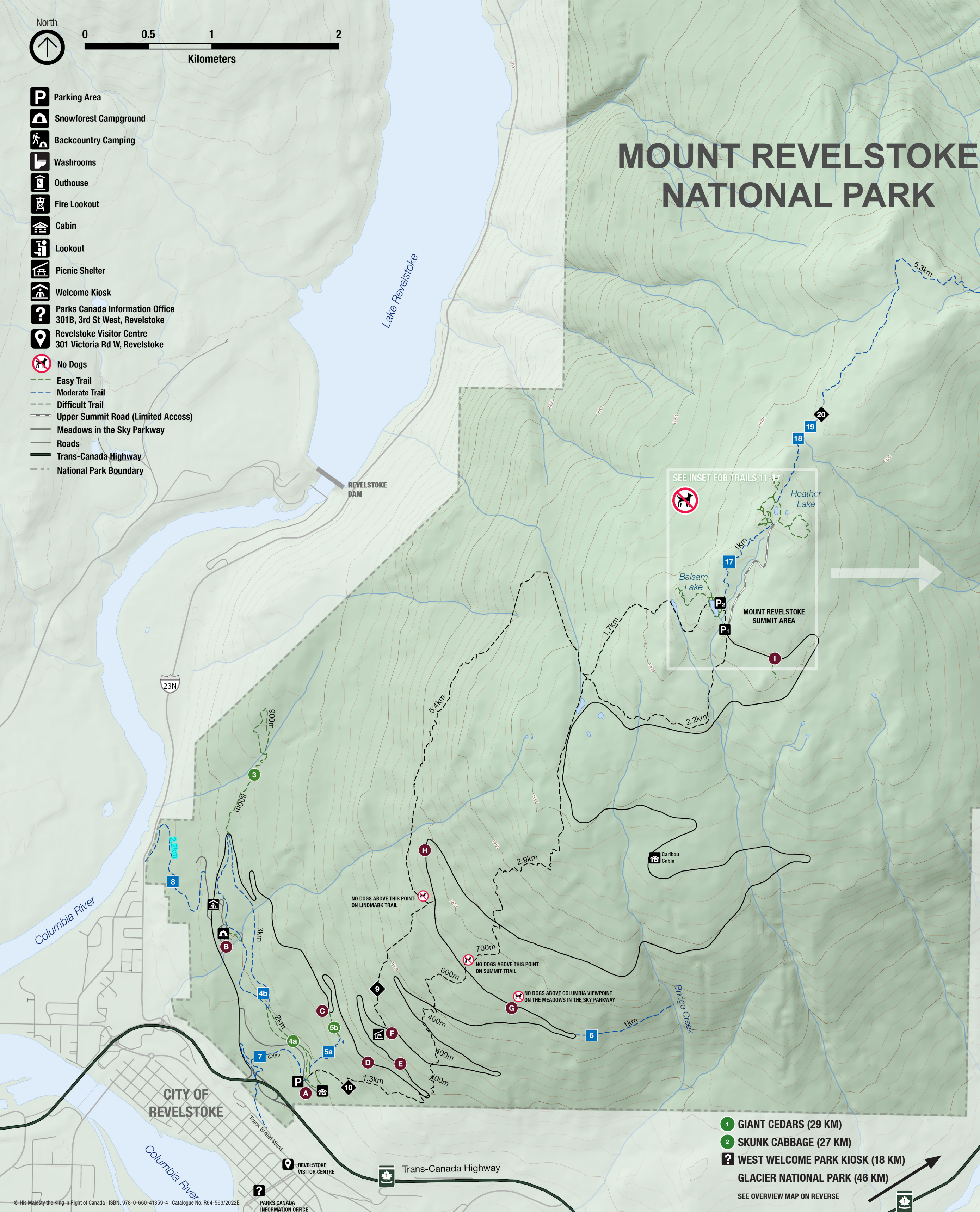


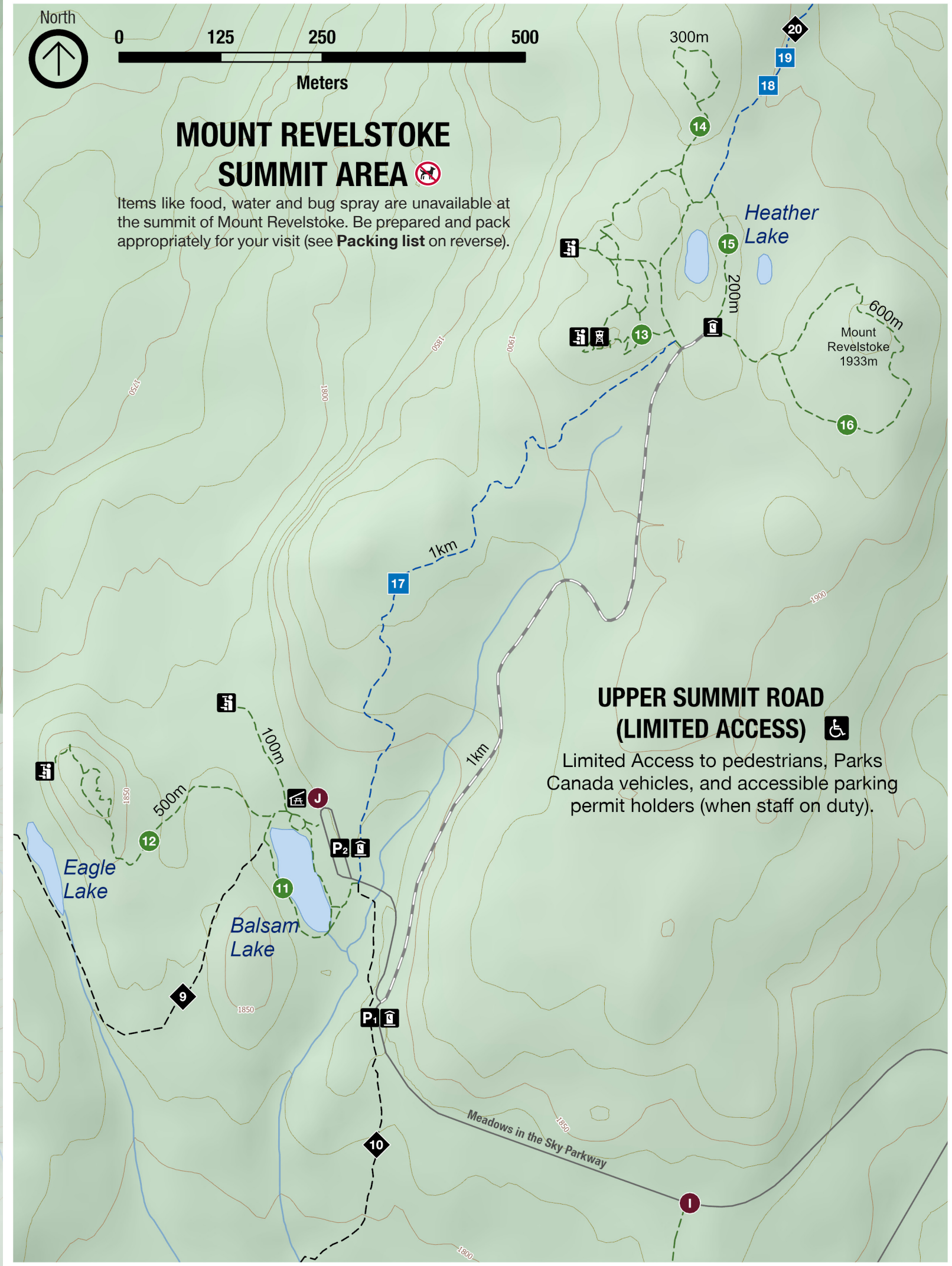
- ROADSIDE ATTRACTIONS**
- 1 Giant Cedars Boardwalk**
500 m (return) | 28 m elevation change | 15 min
Boardwalk with stairs
 - 2 Skunk Cabbage Boardwalk**
500 m (return) | minimal elevation change | 10 min
Natural trail and boardwalk
- LOWER MOUNT REVELSTOKE**
- 3 Inspiration Woods**
2.5 km (loop) | 133 m elevation change | 1 hr
Natural trail | Gently rolling with short, steep sections
 - 4a Soren Sorensen**
a) 2 km (loop) | 21 m elevation change | 30 min
b) 5 km (loop) | 63 m elevation change | 1.5 hrs
Natural trail | Gently rolling with short, steep sections*
*Mountain bikers, expect steep sections.
 - 4b**
 - 5a Nels Nelsen Ski Jump**
a) 800 m (return) | 139 m elevation change | 45 min | Steep
b) 600 m (return) | 2m elevation change | 15 min | Gently rolling
Natural trail with stairs
 - 5b**
 - 6 Broken Bridge**
2 km (return) | 40 m elevation change | 40 min
Natural trail | Gently rolling with short, steep sections
 - 7 Mount Revelstoke**
2.6 km (return) | 103 m elevation change | 1 hr
Paved and natural trail sections | Steep
 - 8 23 Connector**
4.4 km (return) | 116 m elevation change | 1.5 hrs
Natural trail | Steep
 - 9 Lindmark**
15 km (return) | 982 m elevation change | 5-7 hrs
Natural trail | Steep
 - 10 Summit**
20 km (return) | 1353 m elevation change | 6-8 hrs
Natural trail | Steep
- SUMMIT SHORT HIKES**
- 11 Balsam Lake**
500 m (loop) | 8 m elevation change | 10 min
Natural trail | Flat to gently rolling
 - 12 Eagle Knoll**
1 km (loop) | 27 m elevation change | 30 min
Natural trail | Gently rolling with short, steep sections
 - 13 Fire Lookout***
500 m (return) | 11 m elevation change | 10 min
Paved and natural trail | Steep
 - 14 Koo Koo Sint***
1 km (loop) | 28 m elevation change | 20 min
Natural trail | Gently rolling with short, steep sections
 - 15 Heather Lake***
400 m (loop) | 10 m elevation change | 10 min
Natural trail | Flat to gently rolling
 - 16 First Footsteps***
750 m (loop) | 24 m elevation change | 20 min
Natural trail with stairs | Gently rolling with short, steep sections
 - 17 Upper Summit**
2 km (return) | 91 m elevation change | 40 min
Natural trail | Steep
- SUMMIT DAY HIKES**
- 18 Miller Lake***
11.6 km (return) | 405 m elevation change | 4-6 hrs
Natural trail | Gently rolling with short, steep sections
 - 19 Eva Lake***
14.2 km (return) | 465 m elevation change | 5-7 hrs
Natural trail | Gently rolling with short, steep sections
 - 20 Jade Lakes***
18.8 km (return) | 714 m elevation change | 6-8 hrs
Natural trail | Rolling with long steep sections
- *Distances are from the top of Upper Summit Trail.
Note: Elevation change means cumulative elevation gain for a return trip.



- P** Parking Area
- D** Snowforest Campground
- D** Backcountry Camping
- W** Washrooms
- O** Outhouse
- L** Fire Lookout
- C** Cabin
- L** Lookout
- P** Picnic Shelter
- K** Welcome Kiosk
- ?** Parks Canada Information Office
301B, 3rd St West, Revelstoke
- V** Revelstoke Visitor Centre
301 Victoria Rd W, Revelstoke
- N** No Dogs
- E** Easy Trail
- M** Moderate Trail
- D** Difficult Trail
- U** Upper Summit Road (Limited Access)
- M** Meadows in the Sky Parkway
- R** Roads
- T** Trans-Canada Highway
- N** National Park Boundary




MOUNT REVELSTOKE NATIONAL PARK




- 1 GIANT CEDARS (29 KM)**
- 2 SKUNK CABBAGE (27 KM)**
- 2 WEST WELCOME PARK KIOSK (18 KM)**
- GLACIER NATIONAL PARK (46 KM)**
- SEE OVERVIEW MAP ON REVERSE



- A NELS NELSEN HISTORIC AREA KM 0.5**
The Nels Nelsen Historic Area parking lot is open year-round. Trails and Beaver Lodge Kid's Bike Park access.
- B SNOWFOREST CAMPGROUND KM 1**
Serviced campground with walk-in and drive-through sites. MicroCubes are also available. See **Camping** on reverse.
- C NELS NELSEN VIEWPOINT KM 4**
Park at the upper trailhead and walk a short trail to the historic ski jumping site and interactive exhibit.



- D REVELSTOKE VIEWPOINT KM 5**
Paved pullout with a view of Revelstoke. Enjoy the view from your vehicle or a small paved area with a bench.
- E RAINFOREST VIEWPOINT KM 6.5**
This gravel pullout overlooks a mountainside creek. Watch for amphibians like the Coeur d'Alene salamander.
- F MONASHEE PICNIC AREA KM 7.5**
A flat paved trail leads to a picnic area and viewpoint of the Monashee Mountains. Stone steps access a picnic shelter stocked with firewood. Outhouses available in parking area.
- G COLUMBIA VIEWPOINT KM 11.5**
Pull-through paved viewpoint with views of the Columbia Valley. Includes small viewing area and benches.
- H EAGLE PASS VIEWPOINT KM 13**
Paved pullout and picnic area overlooking Eagle Pass and the Trans-Canada Highway. Outhouses available.
- I PANORAMA POINT KM 24**
A 300 m gravel trail leads to a bench overlooking the confluence of the Illecillewaet and Columbia river valleys.



- J BALSAM LAKE PICNIC SHELTER KM 24.5**
This picnic shelter has a wood stove and is stocked with firewood for day use. See **Picnic shelters** on reverse.
- K HISTORIC FIRE LOOKOUT KM 26**
This heritage building is located at the summit of Mount Revelstoke. See **Trail information** on reverse.

VEHICLE RESTRICTIONS

The Meadows in the Sky Parkway is narrow and has tight switchbacks. Some vehicles are not permitted:

- Buses and Class A motorhomes over 7.9 metres (26 feet)
- Towed trailers or towed vehicles. These may be dropped off at the Nels Nelsen Historic Area (A on map).
- Parking at the summit area is limited. Arrive early to avoid disappointment.

Please note that the information in this brochure is subject to change. For the most up to date information, visit pc.gc.ca/revelstoke or facebook.com/MRGNationalParks

Dogs are not allowed above Columbia Viewpoint on the Meadows in the Sky Parkway in Mount Revelstoke National Park. Dogs are not permitted in vehicles.

